

CSXT R/W

CSXT R/W

66.5'

TRK NO. 133

TRK NO. 132

TRK NO. 131

TRK NO. 134

TRK NO. 130

TRK NO. 135

TRK NO. 130

END CSXT OWNERSHIP 2+00

1.152' ID MP QSL-3  
5580+29




PS TRK NO. 130  
MP QSL-3.33  
5562+74 = 0+00

SHELBY ST.



CSX725953

- L E G E N D -

-  CSXT OWNERSHIP TRK. NO.130 = 200TF
-  CSXT RIGHT-OF-WAY BOUNDARY
-  INDUSTRY OWNED TRACK

THIS RAILROAD VALUATION EXHIBIT IS A GRAPHICAL REPRESENTATION. IT MAY NOT REFLECT CURRENT "ON THE GROUND" CONDITIONS AND/OR ACTUAL LOCATIONS OF FEATURES. ALL DIMENSIONS, OFFSET DISTANCES AND MEASUREMENT NOTATIONS SHOWN ARE APPROXIMATE.

 **PROPERTIES GROUP**  
NETWORK SERVICES DEPARTMENT

REVISIONS	TRACKS OWNED BY MERCHANDISE REALTY COMPANY MARION CO. - INDIANAPOLIS, IN		
	SCALE: NTS	GIS VAL MAP	DRAWING NO.
	DATE: 08/02/2012	63213	DF-08022012
	DRAWN: DF		

\*\*NOTE: CLOSE CLEARANCE